

Trace Diagram

Job No. 2001-003

Seismic Line PF

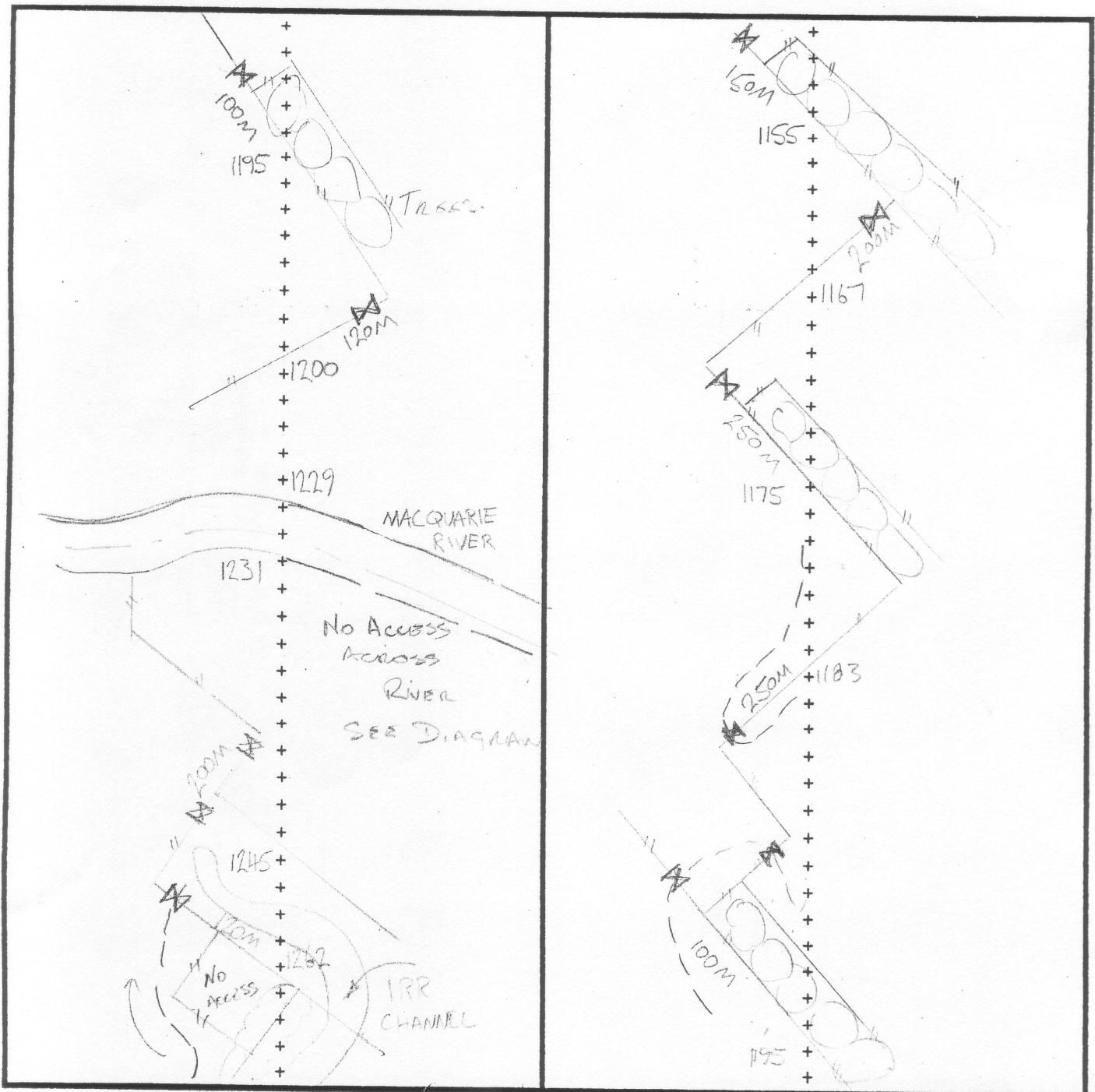
Client: Great South Lands Minerals Limited

Project: 2001 Northern Midlands Seismic Survey

Seismic Contractors: Trace Energy Services Pty. Ltd.

Stn Interval 25 m
Shooting Direction

From STN 1262 To STN 1155
West to East / South to North



Wilson Survey Group P/L

Exploration, Mining and Engineering Surveyors
Specialising in Real Time GPS Applications

Page.....of Pages.....

Trace Diagram

Job No. 2001-003

Seismic Line PF

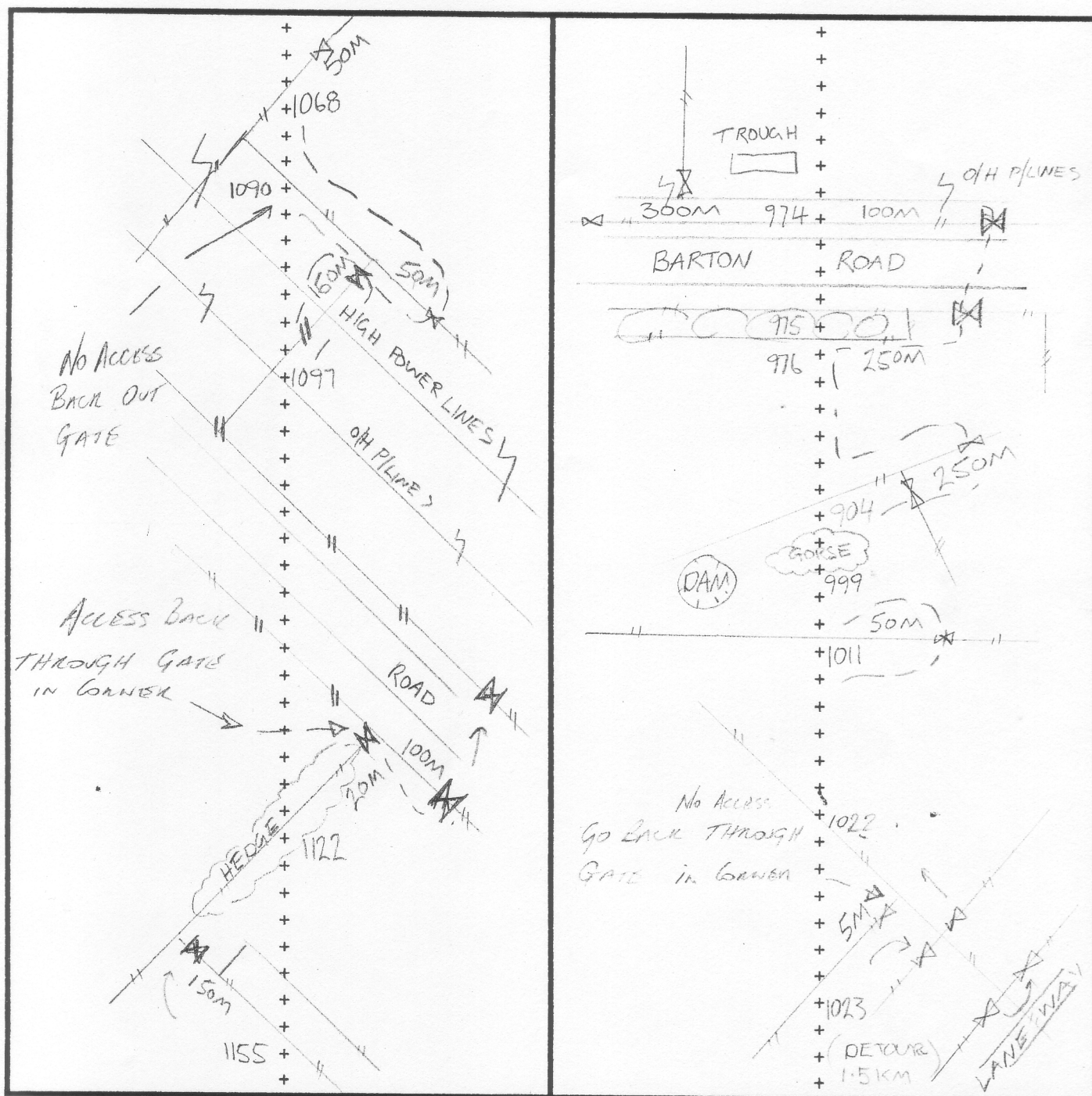
Client: Great South Lands Minerals Limited

Project: 2001 Northern Midlands Seismic Survey

Seismic Contractors: Trace Energy Services Pty. Ltd.

Stn Interval 25 m
Shooting Direction

From STN 1155 To STN 974
West to East / South to North



Wilson Survey Group P/L

Exploration, Mining and Engineering Surveyors
Specialising in Real Time GPS Applications

Page.....of Pages.....

Trace Diagram

Job No. 2001-003

Seismic Line P.F.

Date: _____

Client: Great South Lands Minerals Limited

Project: 2001 Northern Midlands Seismic Survey

Seismic Contractors: Trace Energy Services Pty. Ltd.

Stn Interval 25 m

From STN 928

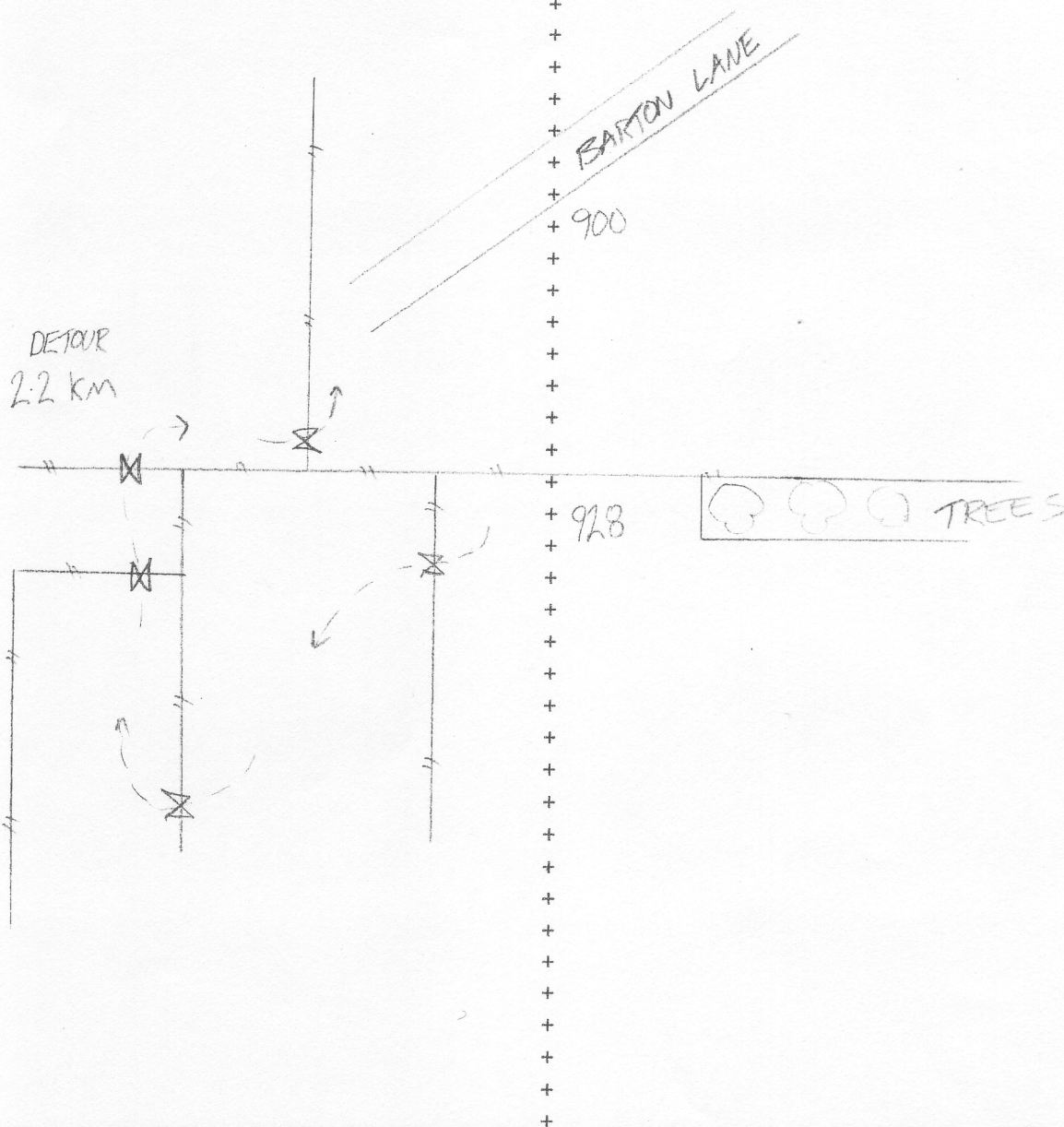
To STN 900

Shooting Direction

West to East / South to North

Nearest Location

DIAGRAM



Wilson Survey Group P/L

Exploration, Mining and Engineering Surveyors
Specialising in Real Time GPS Applications

Page.....of Pages.....

Trace Diagram

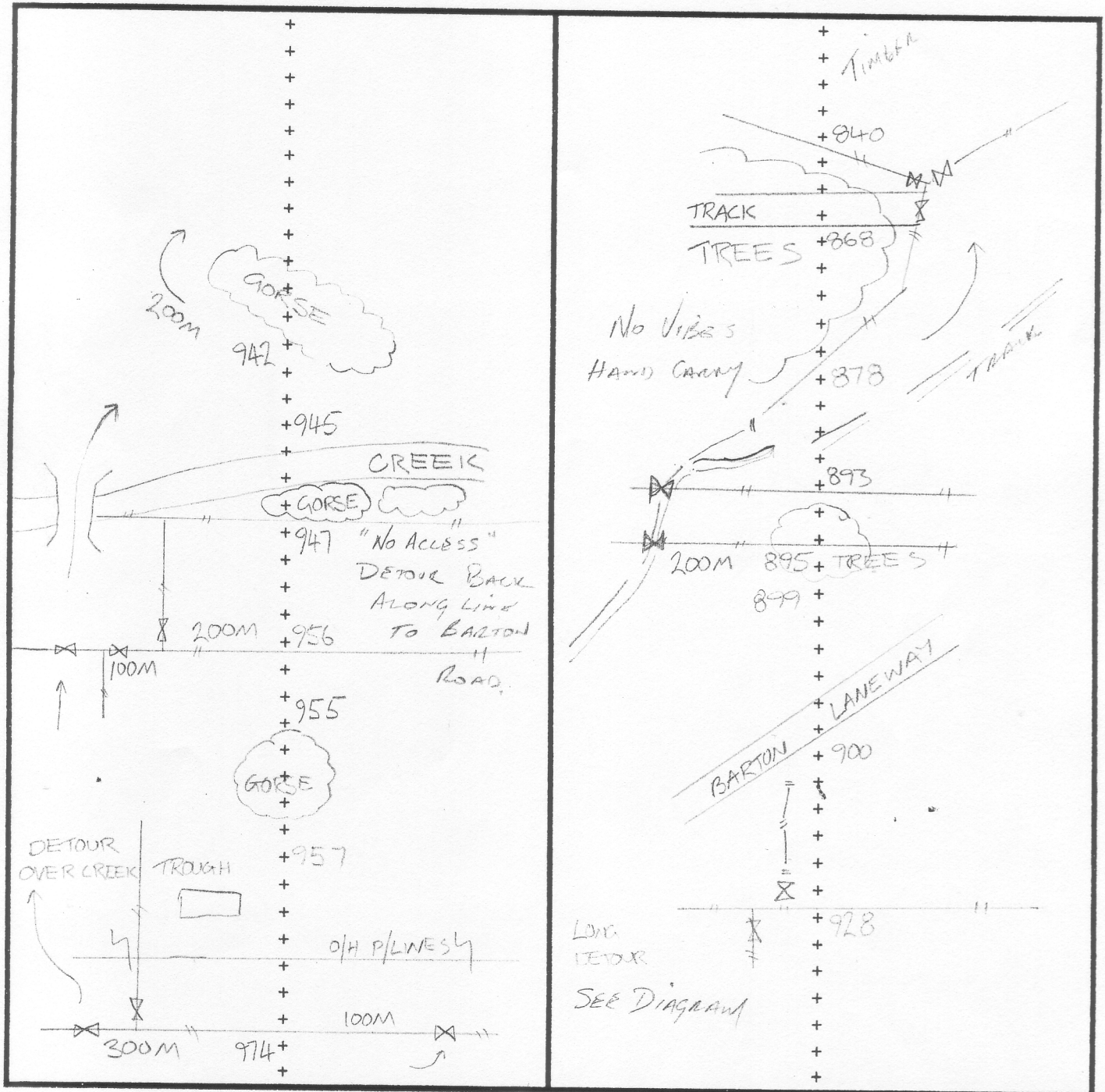
Job No. 2001-003

Seismic Line PF

Client: Great South Lands Minerals Limited
Project: 2001 Northern Midlands Seismic Survey
Seismic Contractors: Trace Energy Services Pty. Ltd.

Stn Interval 25 m
Shooting Direction

From STN 973 To STN 840
West to East / South to North



Wilson Survey Group P/L

Exploration, Mining and Engineering Surveyors
Specialising in Real Time GPS Applications

Page.....of Pages.....

Trace Diagram

Job No. 2001-003

Seismic Line *PF*

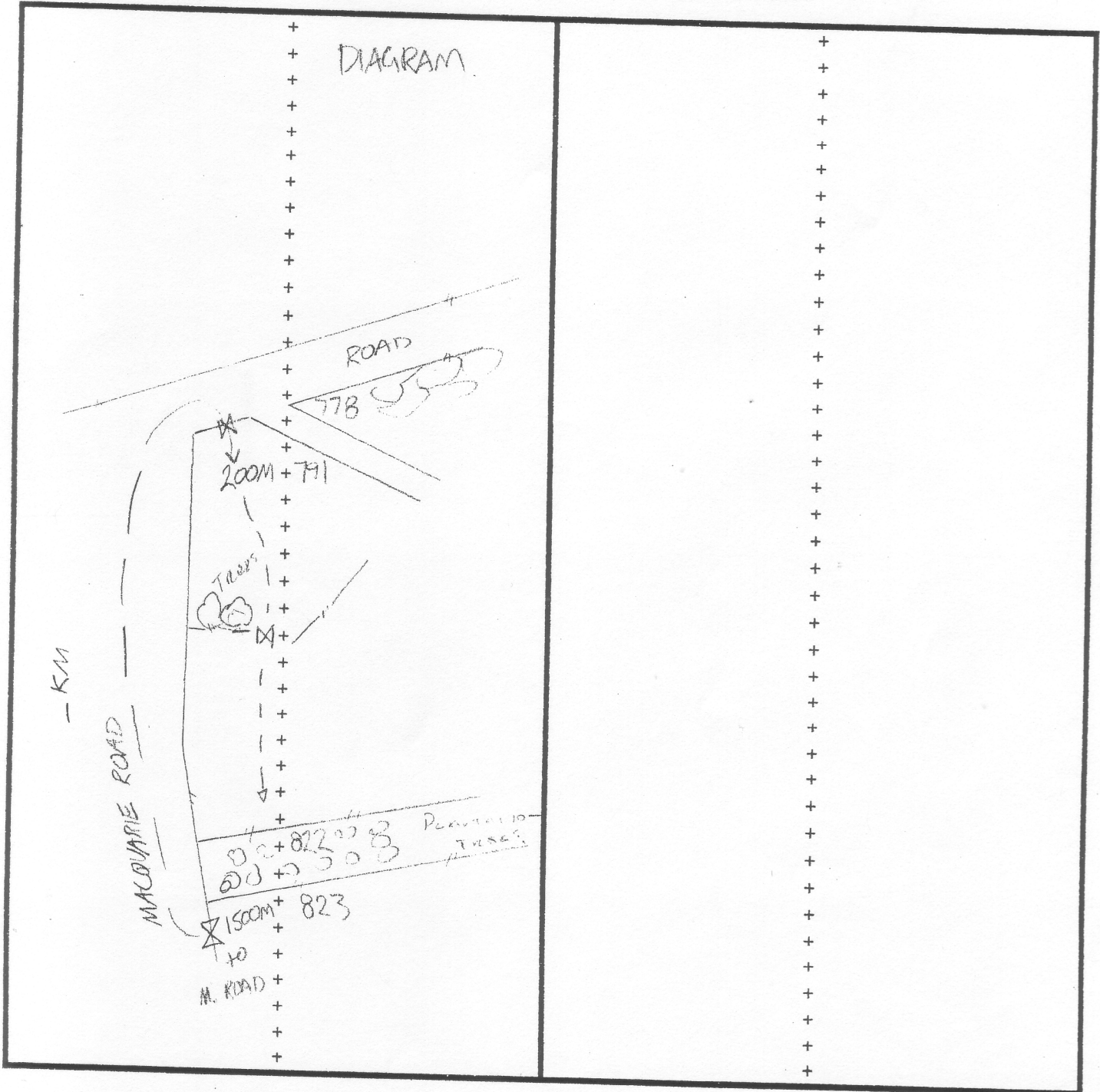
Client: Great South Lands Minerals Limited

Project: 2001 Northern Midlands Seismic Survey

Seismic Contractors: Trace Energy Services Pty. Ltd.

Stn Interval 25 m
Shooting Direction

From STN 813 To STN 778
West to East / South to North



Wilson Survey Group P/L

*Exploration, Mining and Engineering Surveyors
Specialising in Real Time GPS Applications*

Page.....of Pages.....

Trace Diagram

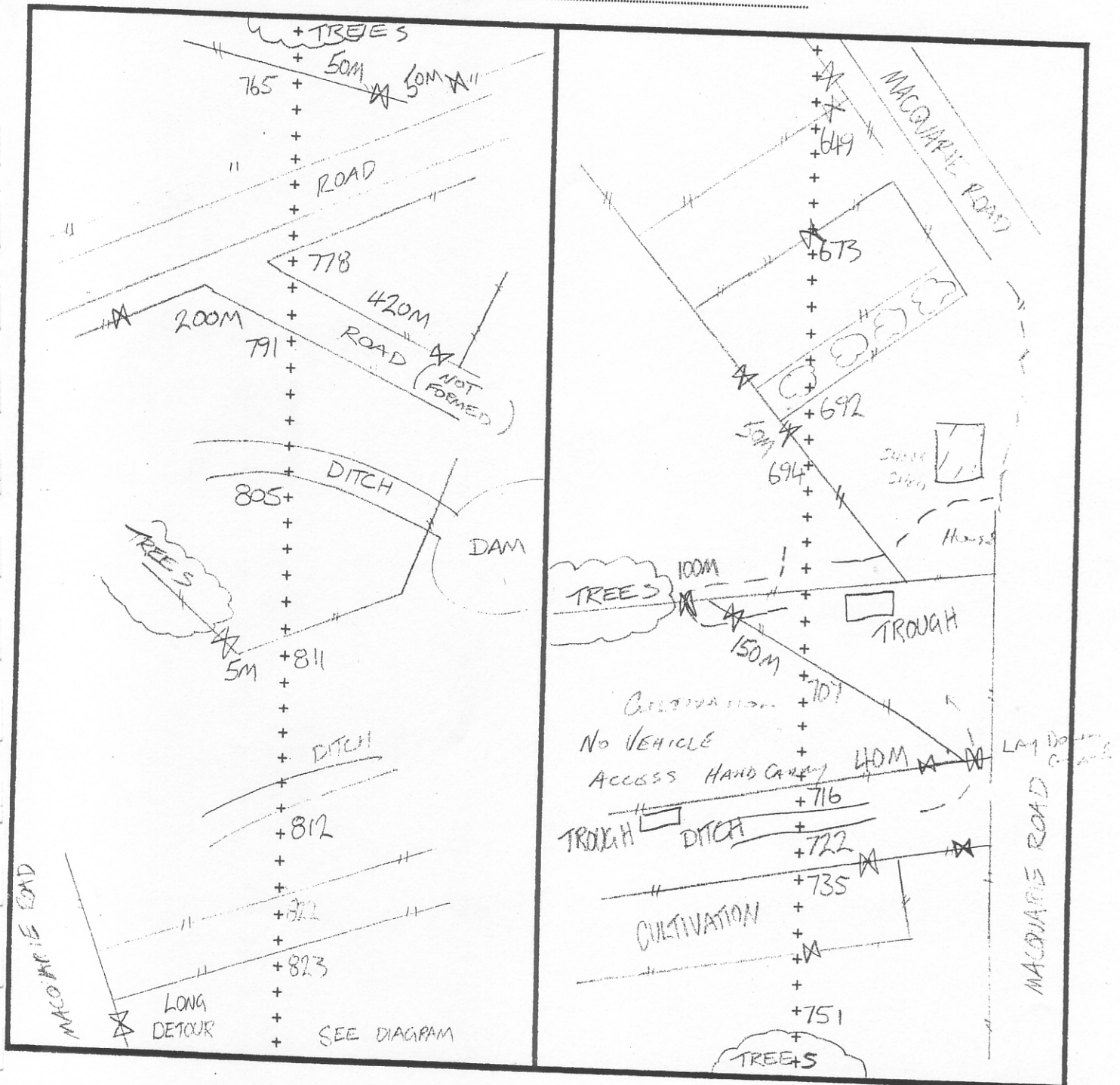
Job No. 2001-003

Seismic Line PF

Client: Great South Lands Minerals Limited
Project: 2001 Northern Midlands Seismic Survey
Seismic Contractors: Trace Energy Services Pty. Ltd.

Stn Interval 25 m
 Shooting Direction

From STN 823 To STN 649
 West to East / South to North



Wilson Survey Group P/L

Exploration, Mining and Engineering Surveyors
 Specialising in Real Time GPS Applications

Page.....of Pages.....

Trace Diagram

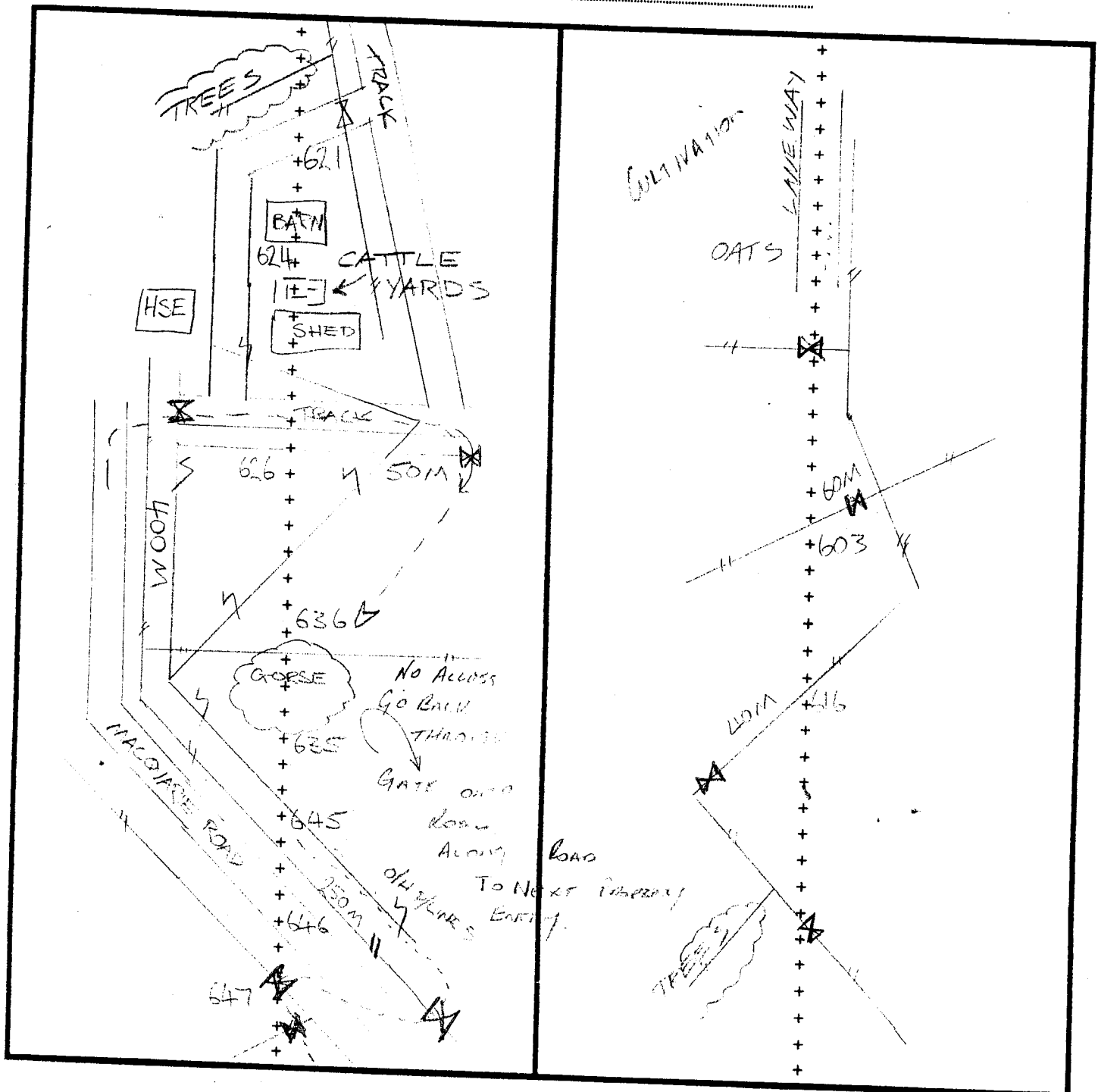
Job No. 2001-003

Seismic Line PF

Client: Great South Lands Minerals Limited
Project: 2001 Northern Midlands Seismic Survey
Seismic Contractors: Trace Energy Services Pty. Ltd.

Stn Interval 25 m
Shooting Direction

From STN 647 To STN
West to East / South to North



Wilson Survey Group P/L

Exploration, Mining and Engineering Surveyors
Specialising in Real Time GPS Applications

Page.....of Pages.....

Trace Diagram

Job No. 2001-003

Seismic Line TC

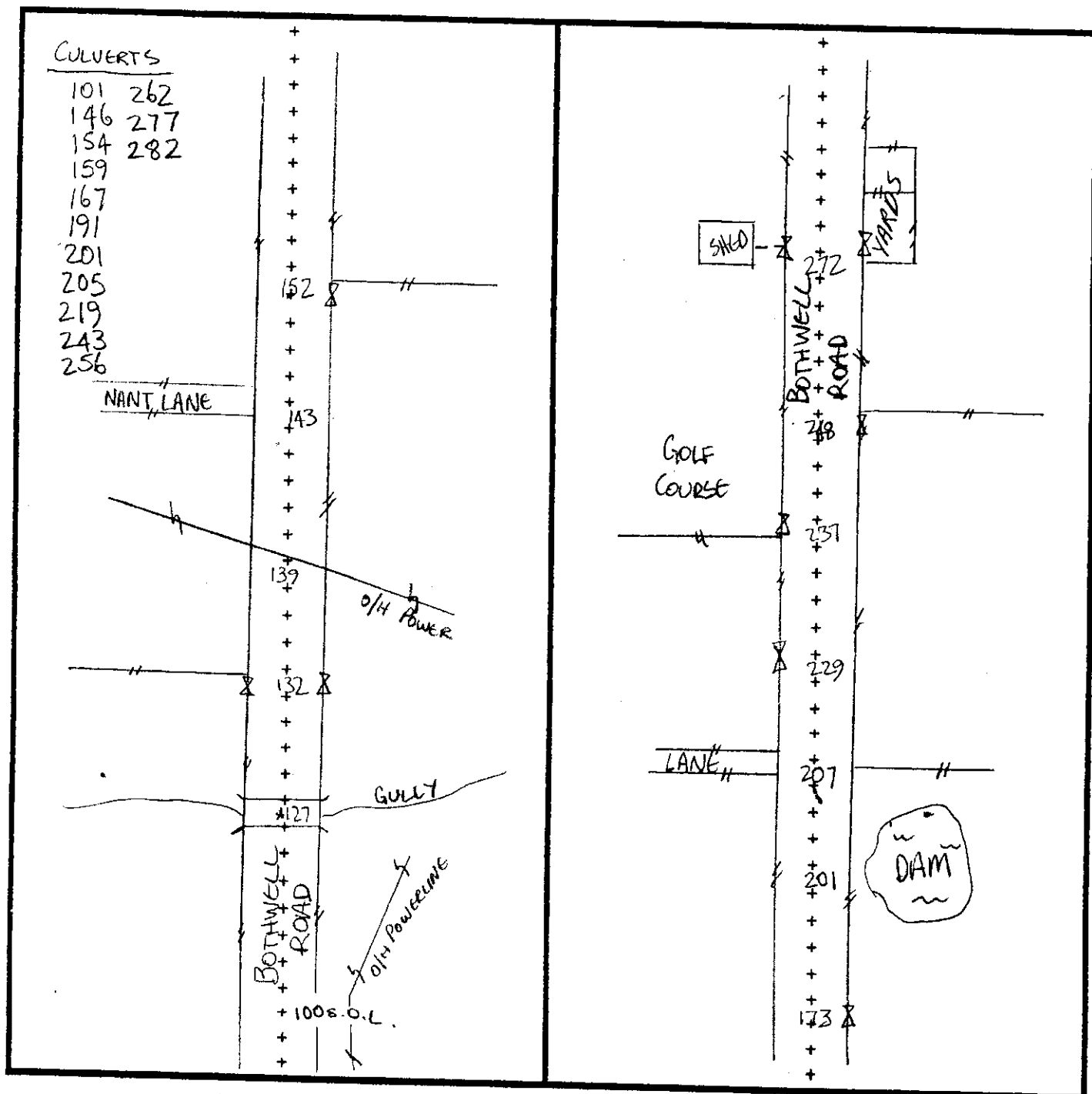
Client: Great South Lands Minerals Limited

Project: 2001 Northern Midlands Seismic Survey

Seismic Contractors: Trace Energy Services Pty. Ltd.

Stn Interval 25 m
Shooting Direction

From STN 100 S.O.L. To STN 272
~~West to East~~ 1 South to North



Wilson Survey Group P/L

Exploration, Mining and Engineering Surveyors
Specialising in Real Time GPS Applications

Page.....of Pages.....

Trace Diagram

Job No. 2001-003

Seismic Line TC

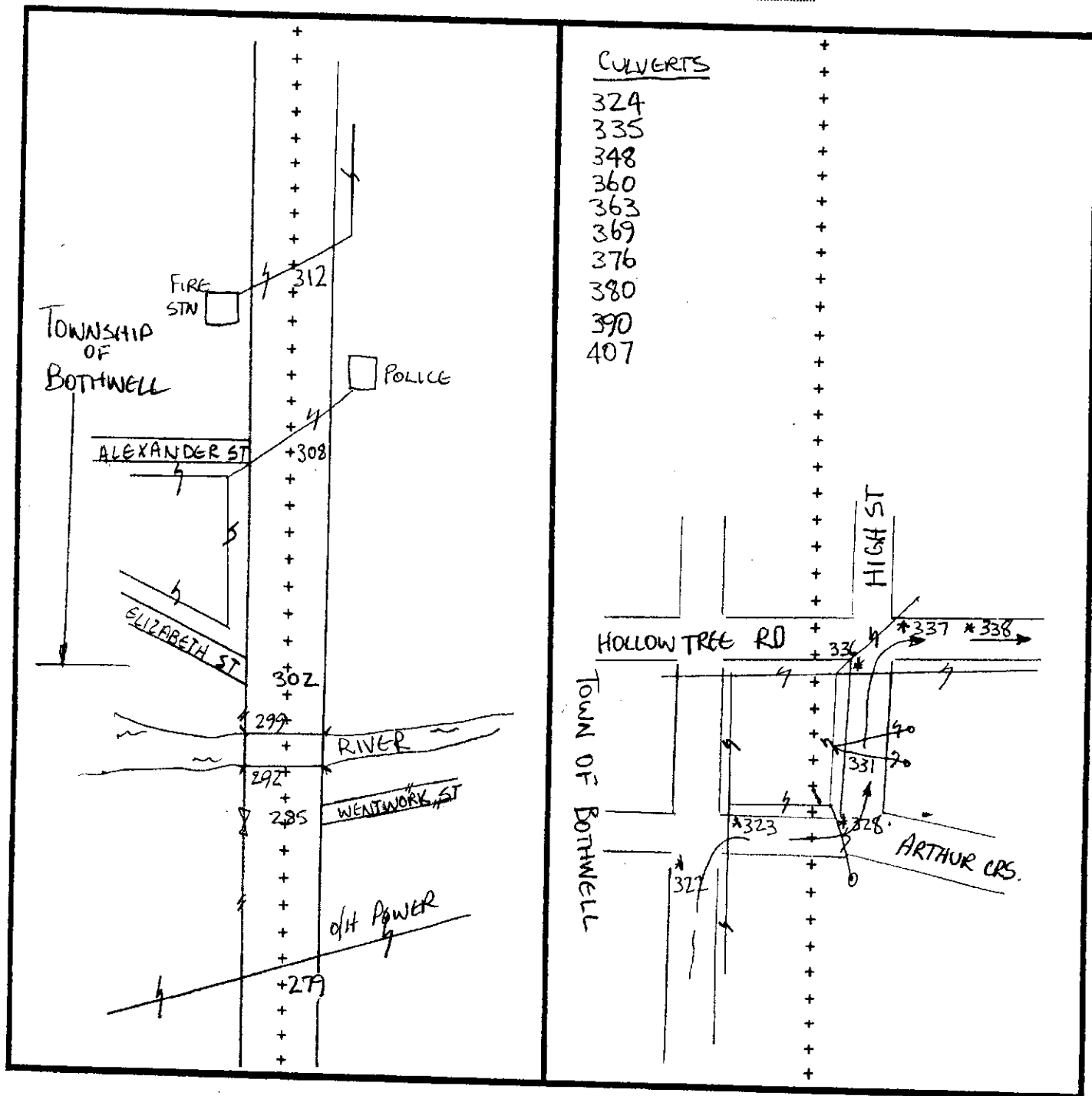
Client: Great South Lands Minerals Limited

Project: 2001 Northern Midlands Seismic Survey

Seismic Contractors: Trace Energy Services Pty. Ltd.

Stn Interval 25 m
Shooting Direction

From STN 279 To STN 338
~~West to East~~ 1 South to North



Wilson Survey Group P/L

Exploration, Mining and Engineering Surveyors
Specialising in Real Time GPS Applications

Page.....of Pages.....

Trace Diagram

Job No. 2001-003

Seismic Line TC

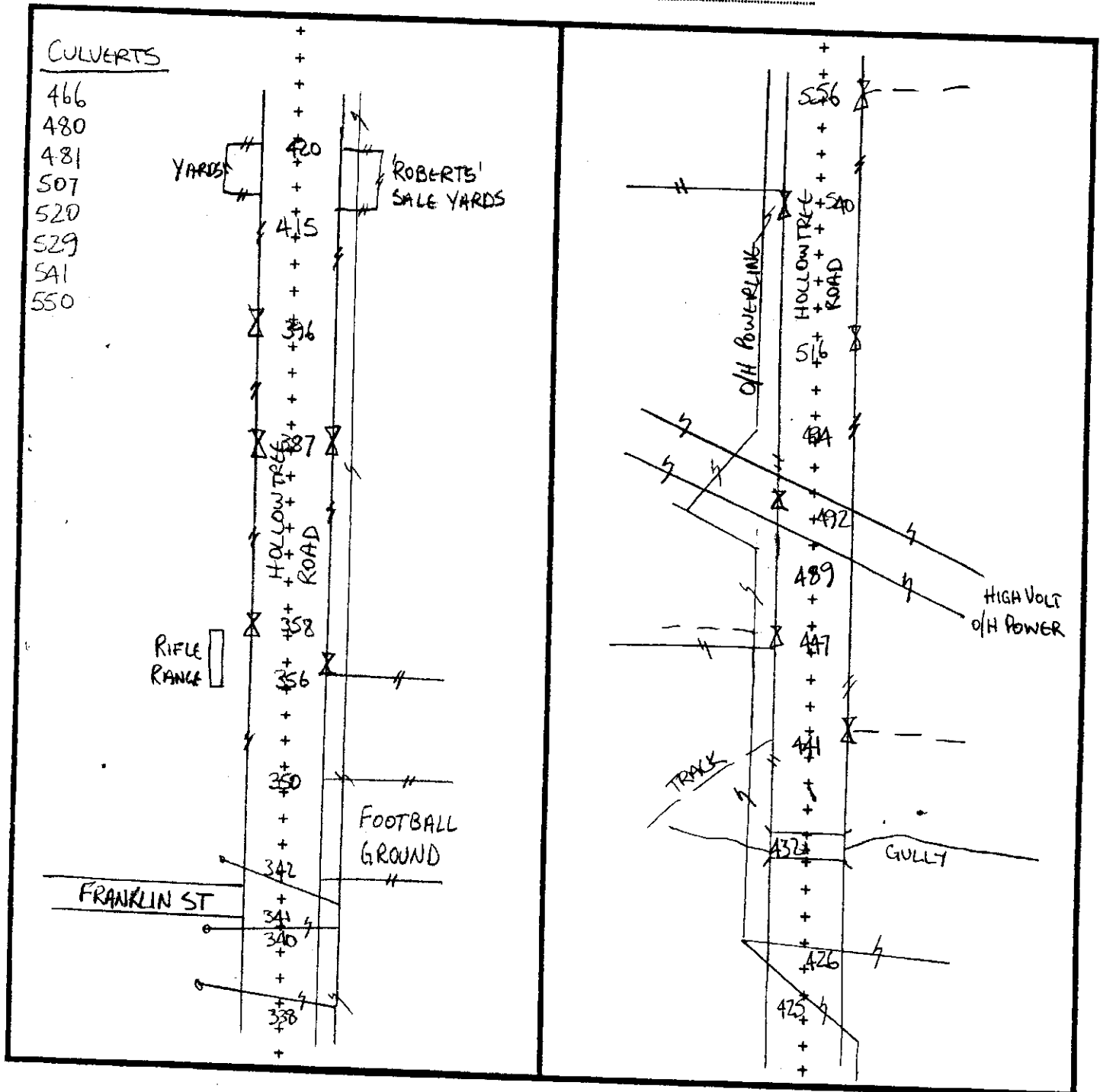
Client: Great South Lands Minerals Limited

Project: 2001 Northern Midlands Seismic Survey

Seismic Contractors: Trace Energy Services Pty. Ltd.

Stn Interval 25 m
Shooting Direction

From STN 338 To STN 556
West to East / ~~South to North~~



Wilson Survey Group P/L

Exploration, Mining and Engineering Surveyors
Specialising in Real Time GPS Applications

Page.....of Pages.....

Trace Diagram

Job No. 2001-003

Seismic Line TL

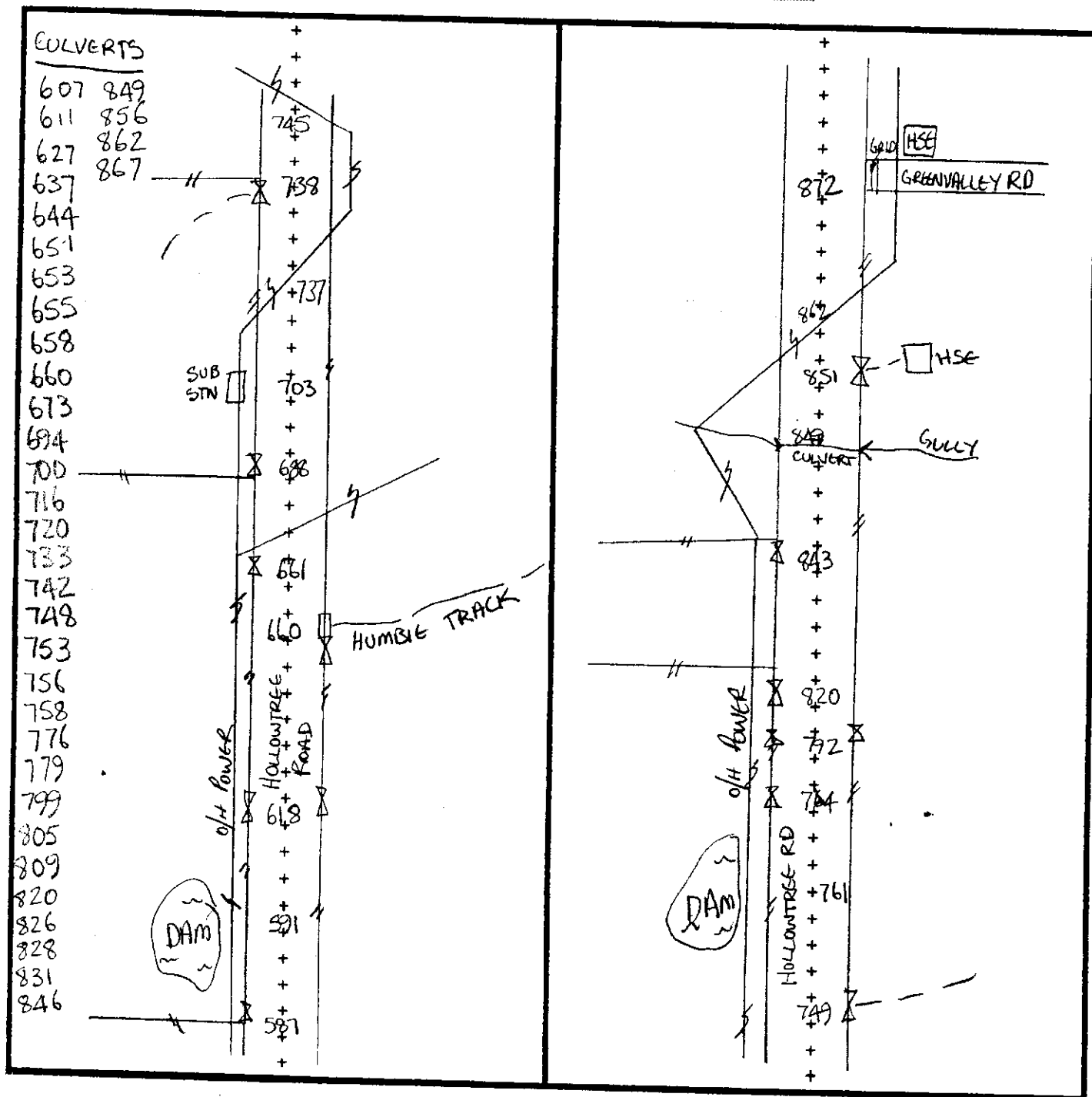
Client: Great South Lands Minerals Limited

Project: 2001 Northern Midlands Seismic Survey

Seismic Contractors: Trace Energy Services Pty. Ltd.

Stn Interval 25 m
Shooting Direction

From STN 587 To STN 872
West to East / South to North



Wilson Survey Group P/L

Exploration, Mining and Engineering Surveyors
Specialising in Real Time GPS Applications

Page.....of Pages.....

Trace Diagram

Job No. 2001-003

Seismic Line TC

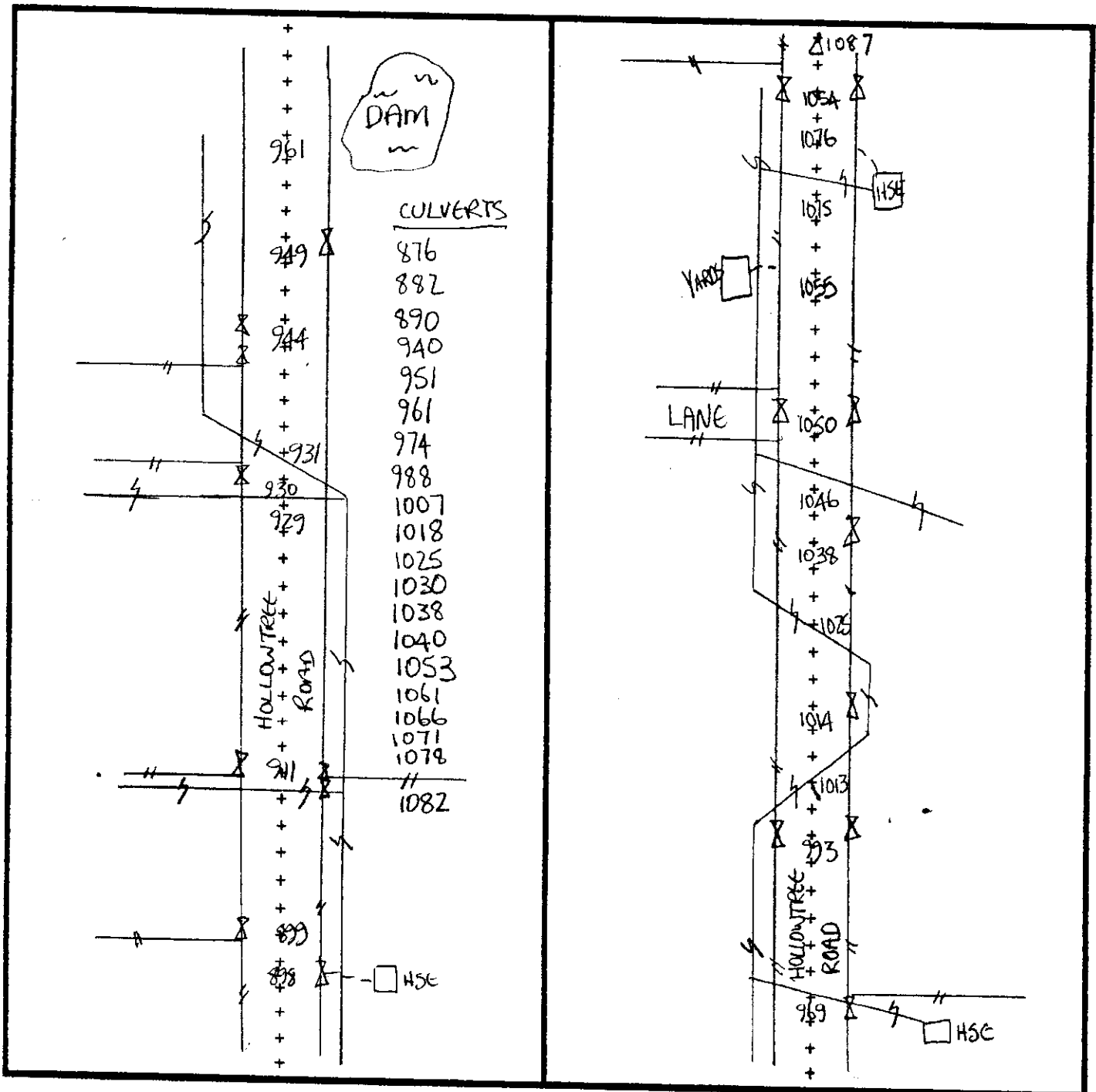
Client: Great South Lands Minerals Limited

Project: 2001 Northern Midlands Seismic Survey

Seismic Contractors: Trace Energy Services Pty. Ltd.

Stn Interval 25 m
Shooting Direction

From STN 898 To STN 1054
West to East / ~~South to North~~



Wilson Survey Group P/L

Exploration, Mining and Engineering Surveyors
Specialising in Real Time GPS Applications

Page.....of Pages.....